

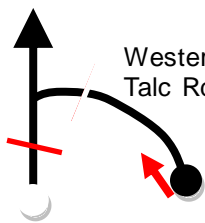


Dumont East Loop

Roadbook Edits for UTV

Edit roadbook as follows: Keep straight at A360 (don't go left off road). You will then arrive at A380 intersection at km 32,57. Reset odometer from 32,57 to 35,66 then turn right and continue with roadbook.

<p>31,77</p> <p>17 19.73mi + A360 2,70</p>	 <p>A360</p>	<p>Exit road. HP across wash to road on top. QP PP</p> <p>HP AG et</p> <p>Keep STRAIGHT</p> <p>C.0-37° 35°47.895 ' N 116°06.331 ' W</p>
<p>33,75</p> <p>18 20.00mi + A370 1,98</p>	 <p>A370</p>	<p>RIGHT on Furnace Creek Rd.</p> <p>AD</p> <p>C.150° 35°48.833 ' N 116°06.553 ' W</p>
<p>35,66</p> <p>19 22.15mi + A380 1,92</p> <p>32,57</p>	 <p>Western Talc Rd</p>	<p>Keep STRAIGHT</p> <p>TD</p> <p>RIGHT on main road, Reset odometer to 35,66</p> <p>C.100° 35°48.065 ' N 116°05.901 ' W</p>