

Death Valley Rally

ROAD BOOK

Dumont South Loop

Terms of Use:

As a condition of accepting this roadbook and corresponding map, user agrees to the following: Roadbook and map are provided as short-term rentals only. They are not for sale, and remain the property of Scott Whitney. Copying or other reproduction is strictly prohibited. User agrees to not record or allow others following along to record any GPS tracks while following the roadbook. A GPS track recorded while following the roadbook is considered a derived copy of the roadbook, and is therefore prohibited. The roadbook and map are for one-time rental use only, by one individual per paper copy, and must be returned to Scott Whitney or destroyed immediately after first use. Distribution, sharing, or publication of roadbook, map, or derived GPS tracks via email, internet, or other means is prohibited. Copyright © 2009-2021 Scott Whitney.

Notes:

Start Location: Little Dumont Dunes, California.




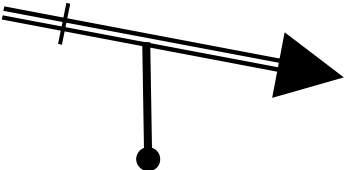



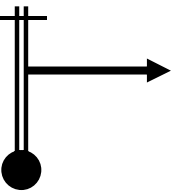


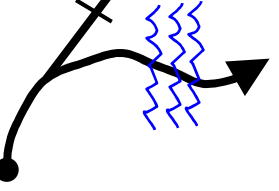
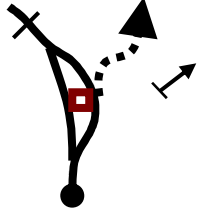



End Location: Little Dumont Dunes, California.

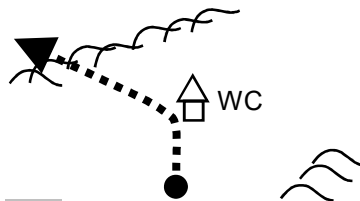
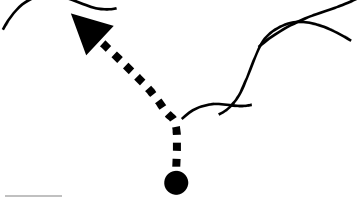
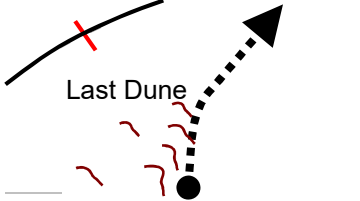
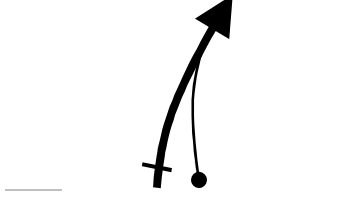
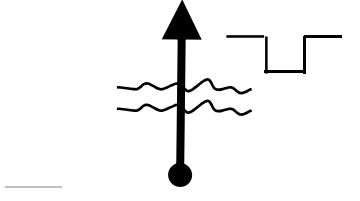
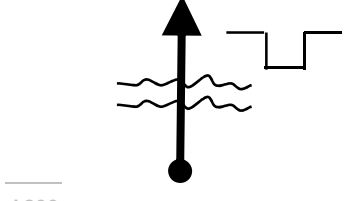
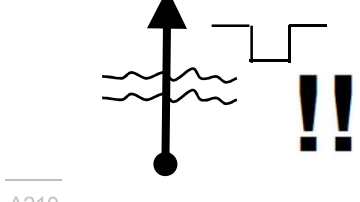
Warning !!!

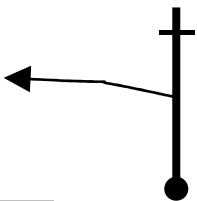

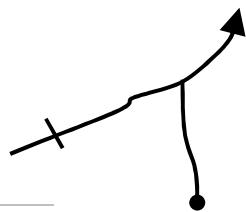

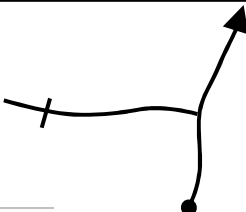

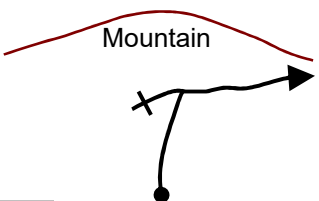
This route may be dangerous. Conditions change over time. Route leads to remote areas many miles from help. This is not a "closed" course. The route crosses and travels on public roads and highways where other vehicles, pedestrians, and animals may be present. Some hazards are identified here, for illustration purposes only, but most hazards are not identified or marked. Information provided is approximate, and should not be considered precise. Obey all laws and use caution at all times. This roadbook is intended as a navigation training tool only, and should not be used for racing or other competition purposes. If signs, maps, or other indicators suggest the route travels into closed, illegal, private property, or otherwise restricted areas, this roadbook should not be followed into such areas. Follow this route at your own risk.

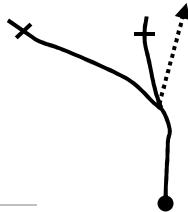
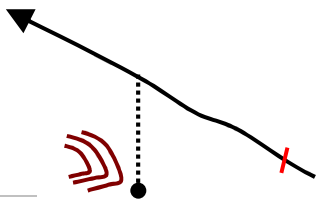
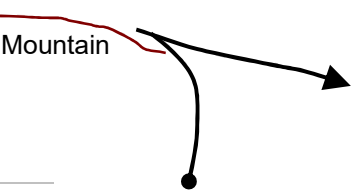
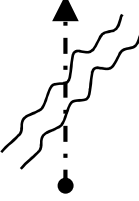
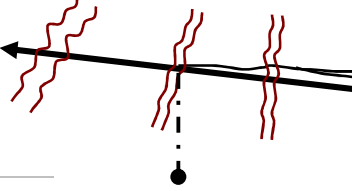
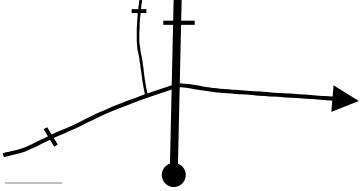
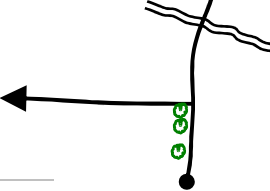


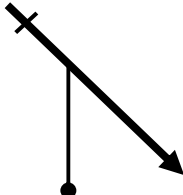

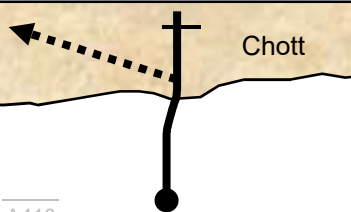
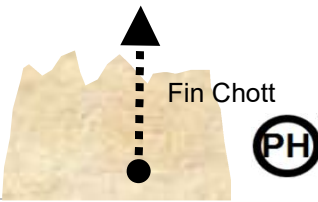
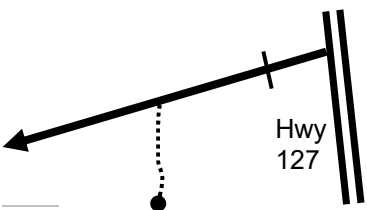
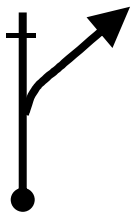
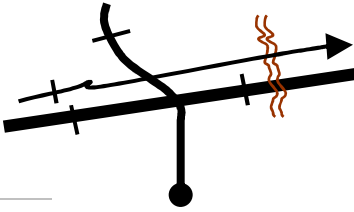
Routes and Roadbook created by
Scott Whitney (aka HogWild)

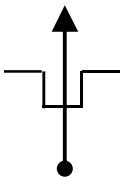

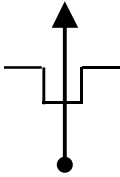

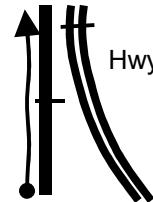
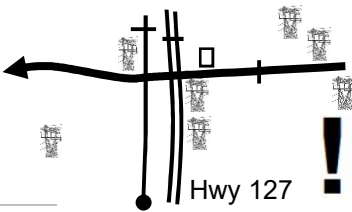


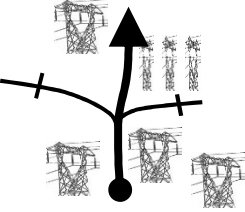

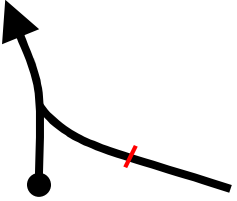
PAGE 1	Dumont South Loop		KM TOTAL : 118.24
<div>0,00</div> <div>1<div>0.00mi</div><div>A110</div><div>0,00</div></div>	<div>Entry Sign</div> <div></div> <div>000</div> <div>START</div> <div>A110</div>	<div>Start at entrance sign. Go WEST to Highway 127.</div> <div></div> <div></div> <div>DSS</div> <div>C.242°</div> <div>35°38.933 ' N</div> <div>116°17.574 ' W</div>	
<div>0,11</div> <div>2<div>0.07mi</div><div>A120</div><div>0,11</div></div>	<div></div> <div>A120</div>	<div>Right on Highway 127.</div> <div>!!</div> <div></div> <div>AD</div> <div></div> <div></div> <div>C.350°</div> <div>35°38.913 ' N</div> <div>116°17.640 ' W</div>	
<div>5,04</div> <div>3<div>3.13mi</div><div>A125</div><div>4,93</div></div>	<div></div> <div>A125</div>	<div>Exit highway to Right, onto Dumont Dunes Road.</div> <div>AD</div> <div></div> <div></div> <div>C.81°</div> <div>35°41.537 ' N</div> <div>116°18.179 ' W</div>	
<div>9,60</div> <div>4<div>5.96mi</div><div>A130</div><div>4,56</div></div>	<div></div> <div>A130</div>	<div>Cross creek.</div> <div>!</div> <div>RLT</div> <div>C.120°</div> <div>35°41.922 ' N</div> <div>116°15.208 ' W</div>	
<div>10,47</div> <div>5<div>6.50mi</div><div>A140</div><div>0,87</div></div>	<div></div> <div>A140</div>	<div>At fee booth, exit main road right, up hill. Follow exact heading.</div> <div>RLT AD HP</div> <div></div> <div>C.109°</div> <div>35°41.631 ' N</div> <div>116°14.839 ' W</div>	
<div>11,09</div> <div>6<div>6.89mi</div><div>A150</div><div>0,63</div></div>	<div></div> <div>A150</div>	<div>Continue HP past Little Tit Hill, follow heading towards toilet.</div> <div>HP</div> <div>C.104°</div> <div>35°41.512 ' N</div> <div>116°14.467 ' W</div>	
<div>11,67</div> <div>7<div>7.25mi</div><div>A160</div><div>0,58</div></div>	<div></div> <div>A160</div>	<div>Past TOILET. Follow heading HP.</div> <div>D HP</div> <div>C.162°</div> <div>35°41.438 ' N</div> <div>116°14.094 ' W</div>	


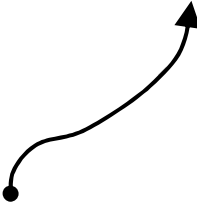
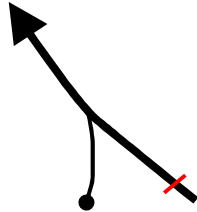

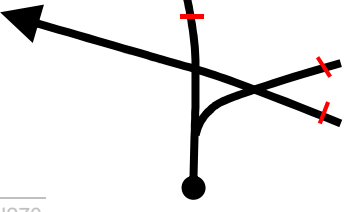
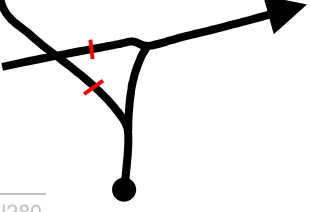
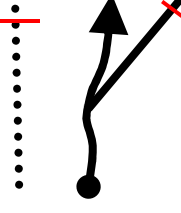
PAGE 2	Dumont South Loop	KM TOTAL : 118.24
<div>12,24</div> <div>87.60mi + A1620.56</div>	 <div>A162</div>	<div>HP</div> <div>G HP</div> <div>C.110°35°41.144 ' N116°14.017 ' W</div>
<div>13,09</div> <div>98.13mi + A1650.85</div>	 <div>A165</div>	<div>HP through dunes.</div> <div>G HP</div> <div>C.84°35°41.010 ' N116°13.476 ' W</div>
<div>17,61</div> <div>1010.94mi + A1704.52</div>	 <div>A170</div>	<div>STRAIGHT past LAST DUNE. Follow heading.</div> <div>Q^T Dunes HP</div> <div>C.128°35°41.216 ' N116°10.493 ' W</div>
<div>18,95</div> <div>1111.77mi + A1801.34</div>	 <div>A180</div>	<div>RIGHT on old railroad road.</div> <div>AD P±V</div> <div>C.162°35°40.794 ' N116°09.772 ' W</div>
<div>20,32</div> <div>1212.62mi + A1901.37</div>	 <div>A190</div>	<div>Washout !</div> <div>!!</div> <div>C.160°35°40.093 ' N116°09.490 ' W</div>
<div>20,45</div> <div>1312.70mi + A2000.13</div>	 <div>A200</div>	<div>Washout !</div> <div>!!</div> <div>C.160°35°40.025 ' N116°09.461 ' W</div>
<div>20,93</div> <div>1413.00mi + A2100.48</div>	 <div>A210</div>	<div>STRAIGHT past railroad washout ! ! (Kingston Wilderness Corner)</div> <div>C.160°35°39.781 ' N116°09.352 ' W</div>

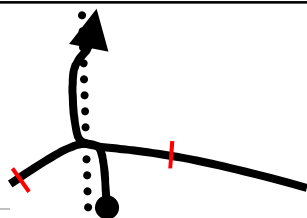
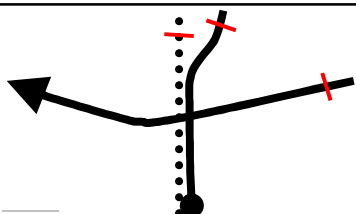
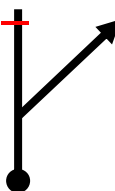
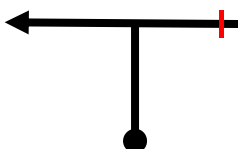
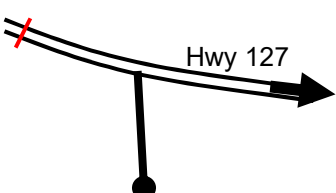


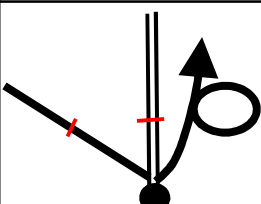


PAGE 3	Dumont South Loop	KM TOTAL : 118.24
<div>23,01</div> <div>1514.29mi + A2202,08</div>	 <div>A220</div>	<div>LEFT on faint trail. Check GPS position.</div> <div>AG P±V</div> <div>C.83°35°38.716 ' N116°08.916 ' W</div>
<div>24,62</div> <div>1615.29mi + A2301,61</div>	 <div>A230</div>	<div>Stay RIGHT.</div> <div>C.90°35°38.895 ' N116°07.873 ' W</div>
<div>25,26</div> <div>1715.69mi + A2400,64</div>	 <div>A240</div>	<div>RIGHT.</div> <div>AD</div> <div>C.135°35°38.941 ' N116°07.447 ' W</div>
<div>25,57</div> <div>1815.88mi + A2500,31</div>	 <div>A250</div>	<div>LEFT.</div> <div>AG</div> <div>C.65°35°38.896 ' N116°07.261 ' W</div>
<div>26,26</div> <div>1916.31mi + A2550,69</div>	 <div>A255</div>	<div>STRAIGHT. For a quick thrill, go left 0.3mi to top, then come back here.</div> <div>TD P±V</div> <div>C.92°35°38.982 ' N116°06.836 ' W</div>
<div>27,02</div> <div>2016.78mi + A2600,76</div>	 <div>A260</div>	<div>New heading.</div> <div>C.100°35°39.123 ' N116°06.399 ' W</div>
<div>27,51</div> <div>2117.09mi + A2700,50</div>	 <div>A270</div>	<div>RIGHT.</div> <div>et AD</div> <div>C.160°35°39.113 ' N116°06.074 ' W</div>

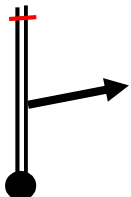
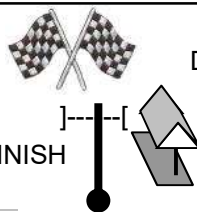


PAGE 4	Dumont South Loop	KM TOTAL : 118.24
<div>28,22</div> <div>2217.53mi + A2800,71</div>		<div>RIGHT. HP on heading.</div> <div>AD HP</div> <div>C.180°35°38.747 ' N 116°05.970 ' W</div>
<div>29,79</div> <div>2318.50mi + A2901,56</div>		<div>LEFT on faint road.</div> <div>AG P±V</div> <div>C.129°35°37.912 ' N 116°05.941 ' W</div>
<div>30,25</div> <div>2418.79mi + A3400,47</div>		<div>RIGHT on faint trail.</div> <div>AD</div> <div>C.240°35°37.829 ' N 116°05.662 ' W</div>
<div>32,09</div> <div>2519.93mi + A3501,84</div>		<div>STRAIGHT across wash. Faint trail, follow heading.</div> <div>TD EMP OUED</div> <div>C.245°35°37.377 ' N 116°06.739 ' W</div>
<div>34,42</div> <div>2621.38mi + A3602,33</div>		<div>LEFT along old railroad.</div> <div>AG PP</div> <div>C.160°35°36.881 ' N 116°08.163 ' W</div>
<div>37,85</div> <div>2723.51mi + A3703,43</div>		<div>RIGHT.</div> <div>AD</div> <div>C.255°35°35.122 ' N 116°07.437 ' W</div>
<div>44,44</div> <div>2827.60mi + A3806,58</div>		<div>LEFT on faint road.</div> <div>AG P±V</div> <div>C.130°35°33.407 ' N 116°11.136 ' W</div>

PAGE 5		Dumont South Loop		KM TOTAL : 118.24	
47,50				RIGHT. AD PP	
29	29.50mi + A390	3,06	A390	C.270° 35°32.291 ' N 116°09.648 ' W	
47,87				LEFT on faint road. AG	
30	29.73mi + A400	0,37	A400	C.232° 35°32.296 ' N 116°09.894 ' W	
48,22				LEFT. Follow Heading, always on dry lake. If wet, go around on left side. AG HP Chott	
31	29.95mi + A410	0,35	A410	C.177° 35°32.185 ' N 116°10.090 ' W	
50,81				STRAIGHT. HP, follow heading. Fin Chott HP DEF	
32	31.56mi + A415	2,59	A415	C.177° 35°30.788 ' N 116°10.022 ' W	
53,71				LEFT. AG PP	
33	33.36mi + A420	2,90	A420	C.68° 35°29.230 ' N 116°09.947 ' W	
53,94				RIGHT. AD	
34	33.50mi + A425	0,23	A425	C.80-110° 35°29.275 ' N 116°09.810 ' W	
57,75				RIGHT on road. DANGER, stay off raised railroad path ! ! !! Keep Off Railroad	
35	35.87mi + A430	3,82	A430	C.185° 35°28.660 ' N 116°07.432 ' W	


PAGE 6	Dumont South Loop	KM TOTAL : 118.24	g
58,10 36 36.09mi + A432 0,35	 A432	Washout !!  C.190° 35°28.475 ' N 116°07.475 ' W	
58,28 37 36.20mi + A434 0,18	 A434	Washout !! Watch for washouts next 5 miles.  C.190° 35°28.381 ' N 116°07.508 ' W	
65,98 38 40.98mi + A440 7,70	 Hwy 127 A440	Keep straight, parallel to railroad and highway. C.182° 35°24.287 ' N 116°07.663 ' W	
67,97 39 42.22mi + A450 2,00	 Hwy 127 A450	LEFT on Powerline Road. Possible pit here? AD   C.71-88° 35°23.214 ' N 116°07.539 ' W	
68,91 40 42.80mi + N195 0,93	 N195	STRAIGHT on powerline road. C.70° 35°23.358 ' N 116°06.944 ' W	
72,66 41 45.13mi + N210 3,75	 N210	LEFT P+/-V AG P±V C.40° 35°24.050 ' N 116°04.635 ' W	
74,74 42 46.42mi + N220 2,08	 N220	STRAIGHT C.30° 35°24.857 ' N 116°03.681 ' W	

PAGE 7	Dumont South Loop	KM TOTAL : 118.24
<div>75,80</div> <div>43<div>47.08mi + N230</div>1,06</div>	 <div>N230</div>	<div>LEFT on trail.</div> <div>AG</div> <div>C.40°<div>35°25.338 ' N 116°03.307 ' W</div></div>
<div>78,87</div> <div>44<div>48.99mi + N240</div>3,08</div>	 <div>N240</div>	<div>P +/-V HP</div> <div>P ±V HP</div> <div>C.65-12°<div>35°26.389 ' N 116°01.865 ' W</div></div>
<div>79,79</div> <div>45<div>49.56mi + N250</div>0,92</div>	 <div>N250</div>	<div>LEFT</div> <div>AG PP</div> <div>C.328°<div>35°26.809 ' N 116°01.693 ' W</div></div>
<div>80,34</div> <div>46<div>49.90mi + N260</div>0,55</div>	 <div>N260</div>	<div>STARIGHT</div> <div>TD</div> <div>C.342°<div>35°27.074 ' N 116°01.858 ' W</div></div>
<div>80,74</div> <div>47<div>50.15mi + N270</div>0,40</div>	 <div>N270</div>	<div>LEFT</div> <div>AG</div> <div>C.275°<div>35°27.277 ' N 116°01.936 ' W</div></div>
<div>89,48</div> <div>48<div>55.58mi + N280</div>8,74</div>	 <div>N280</div>	<div>RIGHT. Stay off raised RR !!</div> <div>AG</div> <div>C.16°<div>35°28.669 ' N 116°07.381 ' W</div></div>
<div>90,18</div> <div>49<div>56.01mi + N290</div>0,69</div>	 <div>N290</div>	<div>Keep LEFT.</div> <div>-</div> <div>C.5°<div>35°29.023 ' N 116°07.323 ' W</div></div>

PAGE 8	Dumont South Loop	KM TOTAL : 118.24	56
92,53	 N300	STRAIGHT along old RR. TD C.11° 35°30.273 ' N 116°07.073 ' W	
50 57.47mi + N300 2,35			
95,70	 N310	LEFT AG C.317° 35°31.950 ' N 116°07.108 ' W	
51 59.44mi + N310 3,17			
99,66	 N320	RIGHT AD C.313° 35°32.284 ' N 116°09.646 ' W	
52 61.90mi + N320 3,96			
102,70	 N330	LEFT AG C.223° 35°33.405 ' N 116°11.136 ' W	
53 63.79mi + N330 3,04			
103,23	 N340	RIGHT on Hwy 127.  !! AD  C.320° 35°33.196 ' N 116°11.369 ' W	
54 64.12mi + N340 0,53			
116,27	 N350	RIGHT off Hwy. AD C.20° 35°37.974 ' N 116°17.446 ' W	
55 72.22mi + N350 13,04			
116,61	 N360	RIGHT onto Hwy 127.  !! AD C.350° 35°38.108 ' N 116°17.471 ' W	
56 72.43mi + N360 0,34			

PAGE 9	Dumont South Loop	KM TOTAL : 118.24	50
118,13		RIGHT to Little Dumont Dunes. AD (FZ)	
57 73.37mi + N370 1,51	N370	C.70° 35°38.911 ' N 116°17.641 ' W	
118,24		FINISH ASS  	
58 73.44mi + N380 0,11	N380	C.0-360° 35°38.933 ' N 116°17.576 ' W	

Dumont South Loop



Dumont South Loop

